

# Kilbirnie Community Response Plan

This is a living document that contains a list of information created by your community, for your community. It outlines the local resources, facilities, and people that can help in an emergency.

Sharing this information will help everyone in the community understand how to support one another when it matters most.







# Facility map

**Kilbirnie Masjid**, Wellington Mosque, 9 Queens Drive, Kilbirnie



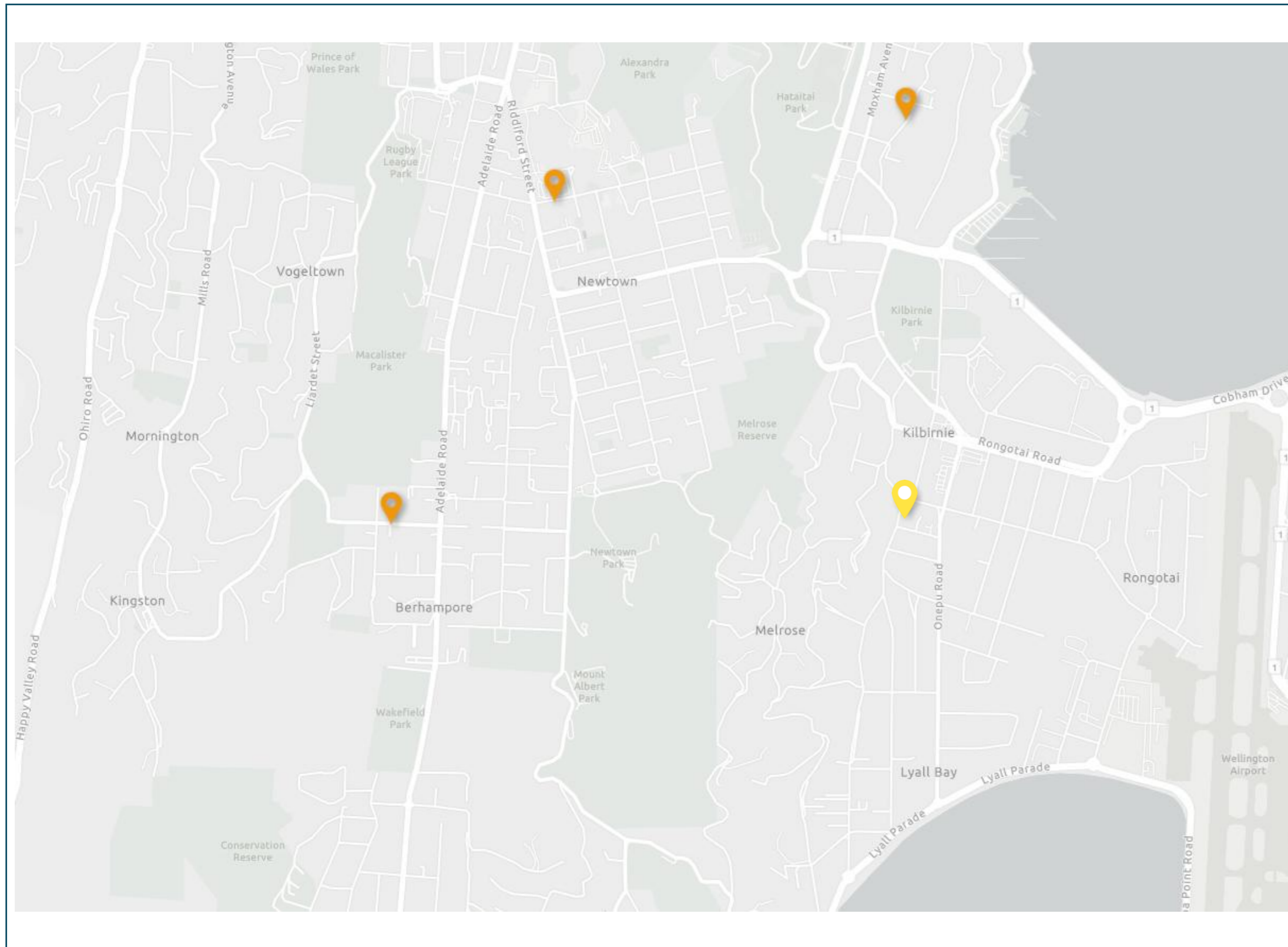
**MAP KEY**

-  Hub kit location
-  Emergency water tank
-  Suggested space
-  Do not use this space

*Please respect this facility and the contents inside. This is a privately owned property that has been offered to the community for disaster response.*

# Coordinate with neighbouring Community Emergency Hubs

Local resources can be shared with nearby communities, so communicate with your neighbouring hubs to work out the most efficient use of the available resources.



## Your Hub

### **Kilbirnie Community Emergency Hub**

Kilbirnie Masjid,  
Wellington Mosque,  
9 Queens Drive, Kilbirnie

## Neighbouring Hubs

**Kilbirnie School,**  
72 Hamilton Rd, Hataitai

**Berhampore School**  
105 Britomart St,  
Berhampore, Wellington

**Newtown School**  
16 Mein St, Newtown



# Document overview

The local resources and ideas outlined in this document were identified during community planning workshops. These were grouped into the categories listed below:

- > Local resources
- > Local vulnerabilities
- > Checking on who and what has been affected
- > Medical assistance
- > Shelter
- > Water
- > Food
- > Animal Welfare
- > *For Sanitation refer to Section 5 in the Hub Guide*

## **Community Response Plan and Emergency Hub Guide**

This Community Response Plan works alongside the Community Emergency Hub Guide. The Hub Guide provides guidance on how your community can organise and support one another during an emergency. Use the Hub Guide and your Community Response Plan together to organise your community response. You will find the Hub Guide in the Hub kit along with Hub role lanyards, stationery, a map, an AM/FM radio, and a VHF radio.

## **Responding as a community**

Your community has all the skills, resources, local knowledge and relationships to support one another during an emergency. You can utilise these by working together at your local Community Emergency Hub. Use this document as a starting point for solutions to community needs and your response as a community.

### **If you are opening a Hub it might pay to think about bringing some basics, such as:**

- > First aid kits
- > Blankets
- > Torches
- > Batteries
- > Radio
- > Water
- > Tea, coffee, milk
- > Food
- > Toilet paper
- > Buckets
- > Rubbish bags
- > BBQ/camping cooker

## **Your Local Council**

During a major emergency, your local council will coordinate the response from their Emergency Operations Centre. An Emergency Assistance Centre may also be set up to provide access to government and council support services.



# Local resources

Your community has identified the following local resources that could be useful for various purposes during an emergency.

Ensure you have permission from the facility or resource owner before using.

## Places and spaces

- > Airport Motel, Lyall Bay Pde
- > ASB Sports Arena, Kemp St
- > Boat Ramps, Evans Bay Marina
- > Brentwood Hotel, Kemp St
- > Capital House Conference Centre, Manchester Tce
- > Cockburn Street Chapel, Cockburn St
- > Community Garden @ Houghton Valley School
- > Evans Bay Intermediate, Kemp St
- > Evans Bay Marina
- > Go Wellington Bus yards, Onepu Rd
- > Houghton Valley School, Houghton Bay Rd
- > Kilbirnie & Lyall Bay Community Centre, Bay Rd

- > Kilbirnie park, Kilbirnie Cr
- > Kilbirnie Recreation Centre, Kilbirnie Cr
- > Kilbirnie Tennis Club, Crawford Rd
- > Kingdom Hall of Jehovah's Witnesses, Tacy St
- > Kumon Wellington Boxing Gym, Onepu Rd
- > Leonie Gill Walkway
- > Lyall Bay Bowling Club, Apu Cr
- > Lyall Bay School, Freyberg St
- > Lyall Bay Surf Club, Lyall Bay Pde
- > Maranui Surf Club, Lyall Bay Pde
- > Marist AFC, Kilbirnie Cr
- > Miramar & Burham wharves
- > Motel 747, Kilbirnie Cr
- > Poneke Football Club, Kilbirnie Cr
- > Poneke Softball Club, Kilbirnie Cr
- > Private Jet Hanger, Tirangi Rd
- > Rongotai College, Coutts St
- > Ruth Gotlieb (Kilbirnie) Library, Kilbirnie Cr
- > Salvation Army Worship and community centre, Onepu Rd
- > St Catherines College, Upper Bourke St
- > St Giles Presbyterian Church, Kilbirnie Cr
- > St Jude's Anglican Church, Freyberg St
- > St Pat's artificial turf, Evans Bay Pde
- > St Patrick's Catholic Church, Childers Tce
- > St Patrick's College, Evans Bay Pde
- > St Patricks School, Childers Tce
- > Trudy King House & Gardens, Manchester St
- > Walkway under the Airport Runway
- > Welington Regional Aquatic Centre, Kilbirnie Cr



- > Wellington Aero Club, Goerge Bolt St
- > Wellington Badminton Centre, Ruahine St
- > Wellington Indian Cultural Centre, Kemp St
- > Wellington International Airport
- > Wellington Islamic Centre, Queens Dr

## Groups and networks of people

- > Cockburn Street Chapel, Cockburn St
- > Community Advice Bureau, Bay Rd
- > Duncan Terrace Council Apartments, Duncan Tce
- > Early Years Rongotai, Rongotai Rd
- > Evans Bay Coast Guard, Evans Bay Marina
- > Evans Bay Intermediate, Kemp St
- > Houghton Valley School, Houghton Bay Rd
- > Kilbirnie & Lyall Bay Community Centre, Bay Rd
- > Kilbirnie Plunket, Evans Bay Pde
- > Kilbirnie Tennis Club, Crawford Rd
- > Kindercare Early Childhood Centre, Rongotai Rd
- > Kingdom Hall of Jehovah's Witnesses, Tacy St
- > Kumon Wellington Boxing Gym, Onepu Rd
- > Lyall Bay Bowling Club, Apu Cr
- > Lyall Bay School, Freyberg St
- > Lyall Bay Surf Club, Lyall Bay Pde
- > Maranui Surf Club, Lyall Bay Pde
- > Marist AFC, Kilbirnie Cr
- > Montessori Kilbirnie, Vallance St
- > Montessori Rongotai, Rongotai Rd
- > Poneke Football Club, Kilbirnie Cr
- > Poneke Softball Club, Kilbirnie Cr

- > Rita Angus Retirement Village, Coutts St
- > Rongotai College, Coutts St
- > Salvation Army Worship and community centre, Onepu Rd
- > St Catherines College, Upper Bourke St
- > St Giles Presbyterian Church, Kilbirnie Cr
- > St Jude's Anglican Church, Freyberg St
- > St Patrick's Catholic Church, Childers Tce
- > St Patrick's College, Evans Bay Pde
- > St Patricks School, Childers Tce
- > Wellington Aero Club, Goerge Bolt St
- > Wellington Badminton Centre, Ruahine St
- > Wellington Indian Cultural Centre, Kemp St
- > Wellington Islamic Centre, Queens Dr

## Services in the community

- > 142 Onepu Road Dairy, Onepu Rd
- > A Taste of Greece, Coutts St
- > A.E Tilley Steel Fabrication, Jean Batton St
- > AB Optometrists, Bay Rd
- > Airport Fire & Rescue
- > Airport Motel, Lyall Bay Pde
- > Argue Builders, Kilbirnie Cr
- > Asain Food Specialists, Mahora Rd
- > Athena Fish & Chips Burgers, Onepu Rd
- > Auto Barn bumper repairs, Tirangi Rd
- > Auto Care Kilbirnie, Cruickshank St
- > Ballentynes Fashion Central, Bay Rd
- > Bay 66 Local Bar & Cafe, Bay Rd
- > Bay Road Dairy, Bay Rd



- > Bay shoes, Bay Rd
- > Baycourt Pharmacy, Kilbirnie Plaza, Bay Rd
- > Baycourt Roast, Kilbirnie Plaza, Bay Rd
- > Bel Mondo Cafe, Tirangi Rd Retail Park
- > Beveridge's Lock Smiths, Bay Rd
- > Bike Barn, Tirangi Rd Retail Park
- > Brendon Motors, Coutts St
- > Brentwood Hotel, Kemp St
- > Briscoes, Tirangi Rd Retail Park
- > Bunnings Warehouse, Kingsford Smith St
- > Burkes Cycles, Coutts St
- > Burkes Tyres, Coutts St
- > Cairns Motors, Coutts St
- > Capital House Conference Centre, Manchester Tce
- > Care Vets, Mahora Rd
- > Carlton cafe, Coutts St
- > Centennial Coffee House, Kingsford Smith St
- > Chipmunks, Tirangi Rd Retail Park
- > Commercial Joinery Wellington , Rongotai Rd
- > Community Advice Bureau, Bay Rd
- > Corporate Consumables, Kingsford Smith St
- > Countdown, Bay Rd
- > Coutts Street Dairy, Coutts St
- > Cup Cake Cafe and Bakery, Rongotai Rd
- > Devyish Superette, Kilbirnie Cr
- > Edwards Panel & Paint, Kingsford Smith St
- > Elements Cafe, Onepu Rd
- > Evans Bay Coast Guard, Evans Bay Marina
- > Farmers, Bay Rd

- > Goldmark Joinery & shop fitting, Jean Batton St
- > Hey George cafe, Bay Rd
- > Hospice Shop, Kilbirnie Plaza, Bay Rd
- > House of Beds, Tirangi Rd Retail Park
- > Juicy Car rentals, Jean Batton St
- > Kathmandu, Tirangi Rd Retail Park
- > Kilbirnie Sports, Rongotai Rd
- > Kilbirnie & Lyall Bay Community Centre, Bay Rd
- > Kilbirnie Central Surgery, Kilbirnie Plaza, Bay Rd
- > Kilbirnie Community Policing Centre, Tacy St
- > Kilbirnie Fire Station, Troy St
- > Kilbirnie Medical Centre, Mahora Rd
- > Kilbirnie Plunket, Evans Bay Pde
- > Leo's Seafood and Burgers, Coutts St
- > Life Flight Trust, Goerge Bolt St
- > Life Pharmacy Kilbirnie, Bay Rd
- > Lyall Bay Minimart, Onepu Rd
- > Lyall Bay Service Station, Queens Dr
- > Maranui Cafe, Lyall Bay Pde
- > Mint Cafe, Tirangi Rd Retail Park
- > Miramar Motors, Kemp St
- > Mobil fuel & shop, Bay Rd
- > Motel 747, Kilbirnie Cr
- > New Zealand Safety, Kemp St
- > Noel Lemmings, Tirangi Rd Retail Park
- > Number One Shoes, Tirangi Rd Retail Park
- > NZ Post Centre, Bay Rd
- > Pack n Save fuel, Onepu Rd
- > Pack n Save, Rongotai Rd



- > Paper Plus, Bay Rd
- > Peoples Cafe, Lyall Bay Pde
- > Pete Lambs fishing supplies, Kingsford Smith St
- > Placemakers, Tacy St
- > Plate Up Thai, Rongotai Rd
- > Plaza Pizzeria, Kilbirnie Plaza, Bay Rd
- > Postie fashions, Bay Rd
- > Price & Strawbridge Builders, Coutts St
- > Rebal Sport, Tirangi Rd Retail Park
- > Red Cross Shop, Bay Rd
- > Refresh Physio, Kilbirnie Cr
- > Repco, Tirangi Rd Retail Park
- > Ruth Gotlieb (Kilbirnie) Library, Kilbirnie Cr
- > Salt and Pepper takeaways, Kilbirnie Cr
- > Salvation Army Family Store, Onepu Rd
- > Seaview Takeaways, Lyall Bay Pde
- > SGS Testing , Kemp St
- > Siam Thai, Kilbirnie Cr
- > Sinbad Kebab House, Coutts St
- > Skipping Stone Cafe, Bay Rd
- > SPAC Op Shop, Kilbirnie Plaza, Bay Rd
- > Spruce Goose Cafe, Lyall Bay Pde
- > St Vincent de Paul's Op Shop, Rongotai Rd
- > Stihl Shop outdoor tools, Kingsford Smith St
- > Subway Sandwiches, Bay Rd
- > Tandoori Heritage, Coutts St
- > The 123 Mart, Bay Rd
- > The Corner Bar, Bay Rd
- > The Denturist (Dentist), Kilbirnie Cr

- > The Original German Bakery, Bay Rd
- > The Pet Centre, Tirangi Rd Retail Park
- > The Spice Imporium, Coutts St
- > The Warehouse, Tirangi Rd Retail Park
- > The Wash House Laundry, Coutts St
- > Time for Thai, Bay Rd
- > Tirangi Food Market, Tirangi Rd
- > Tong's takeaways, Bay Rd
- > Tony's Tyre Service, Bay Rd
- > Trish's Pies, Coutts St
- > Unichem Kilbirnie Pharmacy, Bay Rd
- > Warehouse Stationery, Bay Rd
- > Wellington BBQs & Fire, Tirangi Rd Retail Park
- > Wellington Panel and Paint, Rongotai Rd
- > Wellington SCL Pathology services, Bay Rd
- > Wellington Sewing services, Kilbirnie Plaza, Bay Rd
- > Wellness & Longevity Health Centre, Kilbirnie Plaza, Bay Rd
- > Z Kilbirnie, Coutts St



## Infrastructure

- > Air Traffic Control Tower, Tirangi Rd

---

- > Boat Ramps, Evans Bay Marina

---

- > Community Garden @ Houghton Valley School, Houghton Bay Rd

---

- > Coromandel St, Newtown

---

- > Dog Pound, Moa Point  
Mobil fuel & shop, Bay Rd

---

- > Emergency water tanks @ ASB Centre, Kemp St Houghton Valley School, Houghton Bay Rd

---

- > Evans Bay Marina

---

- > Fulton Hogan Wellington City Branch, Kingsford Smith St

---

- > Go Wellington Bus yards, Onepu Rd

---

- > Harbour City Funeral Home, Onepu Rd

---

- > Leonie Gill Walkway

---

- > Miramar & Burham wharves

---

- > Moa Point Sewerage Treatment Plant, Stewart Duff Dr

---

- > Pack n Save fuel, Onepu Rd

---

- > Private Jet Hanger, Tirangi Rd

---

- > Walkway under the Airport Runway

---

- > Water reservoirs @ Mt Albert, Hornsey Rd

---

- > Wellington International Airport

---

- > Z Kilbirnie, Coutts St



# Local vulnerabilities

Your community has identified the following potential vulnerabilities. These may need further attention or assistance.

## Places and spaces

- > Isotope facility, Stewart Duff Drive

---

- > Many roads and steep properties will experience land slides

---

- > Moa Point Sewerage Treatment Plant

---

- > Shop awnings in the shopping areas

---

- > Significant areas in the tsunami evacuation zone, everyone needs to evacuate these areas after every long or strong earthquake, including aftershocks

---

- > Significant areas in the tsunami evacuation zone, everyone needs to evacuate these areas after every long or strong earthquake, including aftershocks

---

- > Some areas may experience significant liquefaction

## Groups and networks of people

- > Duncan Terrace Council Apartments

---

- > Elderly people

---

- > House bound people

---

- > Mothers with young babies

---

- > People with disabilities in supported accommodation

---

- > Rita Angus Retirement Village

---

- > Stressed & lost pets

## Services in the community

- > Homeless without access to support services

---

- > Mental health providers may need assistance

## Infrastructure

- > All services likely to be disrupted for many weeks

---

- > Aviation Fuel tanks on stone street, Miramar

---

- > Banking and eftpos

---

- > Electricity

---

- > Gas supply

---

- > Internet

---

- > Likely to be cut off from the city.

---

- > Liquefaction

---

- > Sewerage

---

- > Storm water

---

- > Telecommunications

---

- > Water supply

---

- > Potentially blocked significant roads @
  - o Cobham Dr

---

  - o Evans Bay Pde



- Crawford Rd
- Wellington Rd
- Moa Point
- Southerland Rd
- Queens Dr



# Checking on people and damage

Everyone in the community is checked on after an emergency – whether it's for rescue and medical assistance, or just basic support and information.

- > Contact everyone in the community as soon as possible.
- > Record and report information on people and damage back to the Hub.
- > Regularly check everyone in the days following the event as people's circumstances may change.



How can you make sure that everywhere has been checked?

- Start with known affected areas or groups that might need extra assistance.
- Draw upon any local lists and knowledge.
- Coordinate a street-by-street, house-by-house check. Use the area maps in the hub.
- Record any information on the impact to the community. For example, status of roads, building damage, and peoples unresolved needs.

---

Report the information back to the Information Coordination person at the Hub.

---

Staying in contact with people as outlined in task one should be done frequently, as peoples circumstances can change after an event.

---

If you can't give someone immediate assistance, collect information about their needs and bring that back to the Hub. See if you can find an answer to their needs with the resources available in your community.

## What groups could be available to walk around the community to check on people and look for damage?

- > Community Patrol members
- > Maranui & Lyall Bay Surf Lifesaving clubs
- > Neighbourhood Support Groups
- > People who turn up to the Hub to help
- > Rotary / Scouts
- > Timebank members

## Where should we check first?



1. Self – 2. Home – 3. Neighbours – 4. Street – 5. Then at the hub  
check on these priority groups

---

> Bunnings & Placemakers

---

> Duncan Terrace Council Apartments

---

> Medical centres

---

> People who are older

---

> People who live alone

---

> People with young children

---

> People you know have disabilities

---

> Rita Angus Retirement Village

---

> Schools and Early Childhood Centres

---

> Supermarkets

---

> Venues, resources, places and spaces listed in the resources  
section

### **How would we coordinate this?**

> Assess – commission teams to assess in priority order to needs  
and resources available and then broker people's needs with  
available resources.

---

> Coordinate from the Hub

---

> Group volunteers with a mix of skills, physical capabilities, and  
leadership

---

> Keep a paper trail at the Hub so we know where has been  
checked, when. Then we know where needs to be rechecked  
over time.

---

> Meet – needs with resources

---

> Prioritise – needs with resources

---

> Review – that needs are being met

---

> Scope – define needs and resources

---

> Send teams from hub to check on defined areas, record on  
Hub Map

---

> The Hub can set up street maps and coordinate searches, or  
checks by door knocks

---

> Use text messages to pass information back to the Hub

---

> Work with what and who we have at the time.



# Medical Assistance

Community members who need medical assistance are directed to medical assistance.

- > Identify and coordinate community resources that can be used to assist and treat the injured.
- > Identify and check on people with day-to-day medical needs.
- > Direct the community to medical providers that are known to be open.
- > Identify and coordinate people in the community with medical skills who can help.



In all life-threatening situations, attempt to contact the emergency services by calling 111.

Injured and sick people should go to the nearest open medical centre first.

People with first aid skills should go to their nearest open medical centre or go to the Hub.

Check on your neighbours and people who may need extra help.

Look after your hygiene – wear gloves when touching body fluids.



Find out if the local medical providers are open and operational so that you can let the community know where to go.

Coordinate transportation for those who are in need and cannot get to the medical centre.

## Where are the nearest medical providers?

- > Kilbirnie Central Surgery, Kilbirnie Plaza, Bay Rd
- > Kilbirnie Medical Centre, Mahora Rd

## Where else could we provide medical assistance if the above facilities are not available?

- > AB Optometrists, Bay Rd
- > ASB Sports Medicine Clinic, ASB Centre, Kemp St
- > Baycourt Pharmacy, Kilbirnie Plaza, Bay Rd
- > Care Vets, Mahora Rd
- > Life Pharmacy Kilbirnie, Bay Rd
- > Lifeflight will have regional priorities



- > Refer to the places and spaces resources list
- > Refresh Physio, Kilbirnie Cr
- > The Denturist (Dentist), Kilbirnie Cr
- > Unichem Kilbirnie Pharmacy, Bay Rd
- > Wellington SCL Pathology services, Bay Rd
- > Wellness and Longevity Health Centre, Kilbirnie Plaza, Bay Rd

### **Who can help provide medical assistance?**

- > Aquatic & ASB Sports Centre staff
- > Doctors and Nurses in the community
- > People with First aid Certificates
- > Pharmacy Staff
- > Surf Life Savers

### **How do we get people to medical assistance or medical assistance to people?**

- > Communicate using Text messages or kids on bikes.
- > Vehicles, 4-Wheel Drives, station wagons, scooters, motorbikes.
- > Wheelbarrows, stretchers, shopping trolleys, buggies, strollers.

### **Where can we get extra supplies?**

- > Baycourt Pharmacy, Kilbirnie Plaza, Bay Rd
- > Bunnings Warehouse, Kingsford Smith St
- > Countdown, Bay Rd

- > Kathmandu, Tirangi Rd Retail Park
- > Life Pharmacy Kilbirnie, Bay Rd
- > New Zealand Safety, Kemp St
- > Pack n Save, Rongotai Rd
- > Placemakers, Tacy St
- > Repco, Tirangi Rd Retail Park
- > The Warehouse, Tirangi Rd Retail Park
- > Unichem Kilbirnie Pharmacy, Bay Rd
- > Wellington SCL Pathology services, Bay Rd

### **Where are there Defibrillators?**

- > ASB Centre, Kemp St
- > Briscoes Lyall Bay, Tirangi Rd Retail Park
- > Bunnings Warehouse, Kingsford Smith St
- > Habit Gym , Tacy St
- > Kilbirnie & Lyall Bay Community Centre, Bay Rd
- > Kilbirnie Central Surgery, Kilbirnie Plaza, Bay Rd
- > Kilbirnie Medical Centre, Mahora Rd
- > Kiwi Self Storage, Rongotai Rd
- > Lyall Bay Bowling Club, Apu Cr
- > Maranui Cafe, Lyall Bay Pde
- > Pack n Save, Rongotai Rd
- > Rebal Sport Lyall Bay, Tirangi Rd Retail Park
- > Rongotai College, Coutts St
- > Ruth Gotlieb (Kilbirnie) Library, Kilbirnie Cr
- > St Patricks College, Evans Bay Rd
- > Wellington Regional Aquatic Centre, Kilbirnie Cr
- > Wellington Indian Cultural Centre, Kemp St
- > Z Kilbirnie, Coutts St



# Shelter

Ensure everyone in our community has somewhere safe and comfortable to stay.

- > Find places where people can shelter from the weather if they can't stay at home.
- > Find comfortable places where people can rest and sleep.



Small repairs may make homes safe enough to stay in.

If people need to leave their homes, encourage them to take as much bedding as possible.

Encourage people to stay with friends and family if possible. Ask neighbours or others in their street if they have a spare room.

People in the community may have spare beds, air mattresses, and couches available to offer people without a place to stay.

Check gas and electricity supplies are safe to use. Turn gas off at the meter/main if unsure. Turn electricity off at mains/switchboard and water at the toby on the footpath. Leaks including water, should be investigated.



Many people will be able to stay in their own homes, and this is ideal as people are much more comfortable in a home environment. Are there simple repairs that could be done to make a home safe enough for people to stay there.

You may have visitors to your community who don't live locally – commuters, shoppers, employees etc. These are the people most likely to need accommodation in your community.

Encourage people to make their spare beds and guest rooms available.

Don't wait for the perfect solution, shelter from the weather is a priority over comfort. Bad weather means the need for shelter is much more urgent than on a warm, sunny day.

Tell the Emergency Operations Centre (through the Communication desk) the number of people who need accommodation.

## Who could help make people's homes safe, weatherproof, and comfortable?

- > \_\_\_\_\_
- > \_\_\_\_\_
- > \_\_\_\_\_
- > \_\_\_\_\_
- > \_\_\_\_\_



### Where can we get resources to make repairs?

- >

---

- >

---

- >

---

- >

---

- >

---

- >

---

- >

---

- >

---

- >

---

### Where could we get bedding and clothing supplies to keep people warm and comfortable?

- > Ballentynes Fashion Central, Bay Rd

---

- > Briscoes, Tirangi Rd Retail Park

---

- > Farmers, Bay Rd

---

- > Hospice Shop, Kilbirnie Plaza, Bay Rd

---

- > House of Beds, Tirangi Rd Retail Park

---

- > Kathmandu, Tirangi Rd Retail Park

---

- > Kilbirnie Sports, Rongotai Rd

---

- > Postie fashions, Bay Rd

---

- > Red Cross Shop, Bay Rd

---

- > Salvation Army Family Store, Onepu Rd

---

- > SPAC Op Shop, Kilbirnie Plaza, Bay Rd

---

- > St Vincent de Paul's Op Shop, Rongotai Rd

---

- > The Warehouse, Tirangi Rd Retail Park

### What open spaces could accommodate temporary shelter?

- > Evans Bay Intermediate, Kemp St

---

- > Houghton Valley School, Houghton Bay Rd

---

- > Kilbirnie park, Kilbirnie Cr

---

- > Lyall Bay School, Freyberg St

---

- > Rongotai College, Coutts St

---

- > St Catherines College, Upper Bourke St

---

- > St Pat's artificial turf, Evans Bay Pde

---

- > St Patrick's College, Evans Bay Pde

---

- > St Patricks School, Childers Tce

---

- > Town Belt / Mount Victoria

### What facilities could be used for temporary shelter if people can't stay at homes or with friends?

- > ASB Sports Arena, Kemp St

---

- > Cockburn Street Chapel, Cockburn St

---

- > Evans Bay Intermediate, Kemp St

---

- > Houghton Valley School, Houghton Bay Rd

---

- > Kilbirnie & Lyall Bay Community Centre, Bay Rd

---

- > Kilbirnie Tennis Club, Crawford Rd

---

- > Kingdom Hall of Jehovah's Witnesses, Tacy St

---

- > Lyall Bay Bowling Club, Apu Cr

---

- > Lyall Bay School, Freyberg St

---

- > Lyall Bay Surf Club, Lyall Bay Pde

---

- > Maranui Surf Club, Lyall Bay Pde

---

- > Marist AFC, Kilbirnie Cr

---

- > Poneke Football Club, Kilbirnie Cr



- > Poneke Softball Club, Kilbirnie Cr
- > Rongotai College, Coutts St
- > Salvation Army Worship and community centre, Onepu Rd
- > St Catherines College, Upper Bourke St
- > St Giles Presbyterian Church, Kilbirnie Cr
- > St Jude's Anglican Church, Freyberg St
- > St Patrick's Catholic Church, Childers Tce
- > St Patrick's College, Evans Bay Pde
- > St Patricks School, Childers Tce
- > Wellington Aero Club, Goerge Bolt St
- > Wellington Badminton Centre, Ruahine St
- > Wellington Indian Cultural Centre, Kemp St
- > Wellington Islamic Centre, Queens Dr



# Water

Our community has access to clean water for drinking and water for cooking and hygiene purposes.

- > Ensure everyone knows how to treat drinking water.
- > Coordinate community water sources for drinking, cooking and hygiene.
- > Arrange a place in the community where water can be distributed if needed.



Water reservoirs are all around the region but automatically seal if lines are damaged. Technicians must manually attend to the valves. This will take time so look for other sources of water within the community right away.

Some schools and community centres have large water tanks installed. If there is one in your community check to see what their plan is for using the water.



Local streams and open bodies of water are not reliable sources of clean water. Chemical pollution and heavy metal contamination is not removed by boiling water or adding bleach.

Treat any non-bottled water. Boil it if you can, if not use bleach to treat.

**BEST CHOICE: BOIL.** Boiling water will kill most types of disease-causing organisms. If water is cloudy, filter it through a clean cloth. Boil water for one minute, let it cool, and store it in clean containers with covers.

**IF YOU CAN'T BOIL: ADD BLEACH.** Bleach will kill some (not all) types of disease-causing organisms. Just like boiling, filter cloudy water through a clean cloth first. Use only regular, unscented, liquid household bleach. Add two drops of bleach per litre of water. Stir well, let stand for 30 minutes before using, then store in clean containers with covers.

## Where can we find drinking water?

- > Emergency water tanks @ ASB Centre, Kemp St
- > Emergency water tanks @ Houghton Valley School, Houghton Bay Rd
- > Home water cylinders
- > Home water tanks
- > Supermarkets (Bottled supplies)
- > Water reservoirs @ Coromandel St, Newtown
- > Water reservoirs @ Mt Albert, Hornsey Rd

## How do we get water to people who are unable to leave their homes?

- > Carry in bottles, containers, buckets



- 
- > Cars, bikes, scooters, motorbikes
- 
- > Supermarket trolleys, wheelbarrows, buggies, strollers, wheelie bins
- 
- > Volunteers walking or cycling around

### **Where can we find water for washing and cleaning?**

- > Aquatic Centre
- 
- > Rivers & Streams
- 
- > School Pools
- 
- > Sea water
- 
- > Toilet cisterns

### **What water supplies should be avoided or need treatment before drinking?**

- > Do not drink sea water
- 
- > Grey water
- 
- > Isthmus natural water table
- 
- > Pool water
- 
- > Springs and waterfalls
- 
- > Stagnant water
- 
- > Stream water
- 
- > Tank water

### **What places would be good distribution points?**

- > ASB Sports Centre, Kemp st
- 
- > Community Emergency Hub
- 
- > Indian Centre, Kemp St

- 
- > Kilbirnie Park
- 
- > Lyall Bay School, Freyberg St
- 
- > St Patrick's College, Evans Bay Pde



# Food

People in our community have enough food to sustain them.

- > Organise a way to feed large groups of people who are displaced or do not have food of their own.
- > Coordinate food supplies in the community.



Assist with the coordination of food supplies in the community where necessary.

Encourage people to share food with those who don't have access to it.

Tell people to use foods in the refrigerator first, then those in the freezer, and finally dried goods from the pantry.

Pool community resources to feed everyone

- Street BBQs
- Have places where excess food can be coordinated from

## What food suppliers and providers are there?

- > 142 Onepu Road Dairy, Onepu Rd
- > A Taste of Greece, Coutts St
- > Asain Food Specialists, Mahora Rd
- > Athena Fish & Chips Burgers, Onepu Rd
- > Bay Road Dairy, Bay Rd
- > Baycourt Roast, Kilbirnie Plaza, Bay Rd
- > Bayy 66 Local Bar & Cafe, Bay Rd
- > Bel Mondo Cafe, Tirangi Rd Retail Park
- > Carlton cafe, Coutts St
- > Centennial Coffee House, Kingsford Smith St
- > Countdown, Bay Rd
- > Coutts Street Dairy, Coutts St
- > Cup Cake Cafe and Bakery, Rongotai Rd
- > Devyish Superette, Kilbirnie Cr
- > Elements Cafe, Onepu Rd
- > Hey George cafe, Bay Rd
- > Leo's Seafood and Burgers, Coutts St
- > Lyall Bay Minimart, Onepu Rd
- > Maranui Cafe, Lyall Bay Pde
- > Mint Cafe, Tirangi Rd Retail Park
- > Mobil fuel & shop, Bay Rd
- > Pack n Save, Rongotai Rd
- > Peoples Cafe, Lyall Bay Pde
- > Plate Up Thai, Rongotai Rd
- > Plaza Pizzeria, Kilbirnie Plaza, Bay Rd
- > Salt and Pepper takeaways, Kilbirnie Cr
- > Seaview Takeaways, Lyall Bay Pde



- > Siam Thai, Kilbirnie Cr
- > Sinbad Kebab House, Coutts St
- > Skipping Stone Cafe, Bay Rd
- > Spruce Goose Cafe, Lyall Bay Pde
- > Subway Sandwiches, Bay Rd
- > Tandori Heritage, Coutts St
- > The Corner Bar, Bay Rd
- > The Original German Bakery, Bay Rd
- > The Spice Imporium, Coutts St
- > The Warehouse, Tirangi Rd Retail Park
- > Time for Thai, Bay Rd
- > Tirangi Food Market, Tirangi Rd
- > Tong's takeaways, Bay Rd
- > Trish's Pies, Coutts St
- > Z Kilbirnie, Coutts St

### **Where else could we find food?**

- > Fishing
- > Fridges & freezers
- > Gardens
- > Houghton Valley School Community Garden
- > Pantries

### **How could we organise to feed large groups of people?**

- > Chefs from local restaurants

- > Cook at large community/commercial kitchens – Indian Cultural Centre, Schools and colleges, churches, Brentwood Hotel, Ponoke Sports Hub
- > Eat together, cook together
- > Restaurant, cafe, church, school and clubroom kitchens
- > Set up a volunteer cooking/preparation site
- > Use perishable food first
- > Work with the local caterers who are used to feeding large groups
- > Community centre kitchens

### **Where can we get cooking and catering supplies?**

- > Evans Bay Intermediate, Kemp St
- > Kingdom Hall of Jehovah's Witnesses, Tacy St
- > Ponoke Football Club, Kilbirnie Cr
- > St Catherines College, Upper Bourke St
- > St Patrick's College, Evans Bay Pde
- > Wellington Indian Cultural Centre, Kemp St
- > Wellington Islamic Centre, Queens Dr

### **How do we get food to people who are unable to leave their homes?**

- > Carry in boxes, containers, buckets
- > Cars, bikes, scooters, motorbikes
- > Organise teams to distribute



- 
- > Supermarket trolleys, wheelbarrows, buggies, strollers, wheelie bins
- 
- > Volunteers walking or cycling around



# Animal Welfare

Animals in our community have access to medical assistance, shelter, water, and food.

- > Identify and coordinate locations and people for medical assistance for animals
- > Identify locations for animal shelter
- > Identify potential sources of food and water
- > Keep a record of lost and found pets

**What animal services are in the area? (e.g., veterinary clinics, animal control, shelters, stock agents, stock truck companies)**

> \_\_\_\_\_

> \_\_\_\_\_

> \_\_\_\_\_

> \_\_\_\_\_

> \_\_\_\_\_

**What facilities could be used for temporary shelter for animals?**

> \_\_\_\_\_

> \_\_\_\_\_

> \_\_\_\_\_

> \_\_\_\_\_

**Where could we find drinking water for animals?**

> \_\_\_\_\_

> \_\_\_\_\_

> \_\_\_\_\_

> \_\_\_\_\_

**Where could we find food for animals? (companion animals & production animals)**

> \_\_\_\_\_

> \_\_\_\_\_

> \_\_\_\_\_

> \_\_\_\_\_

